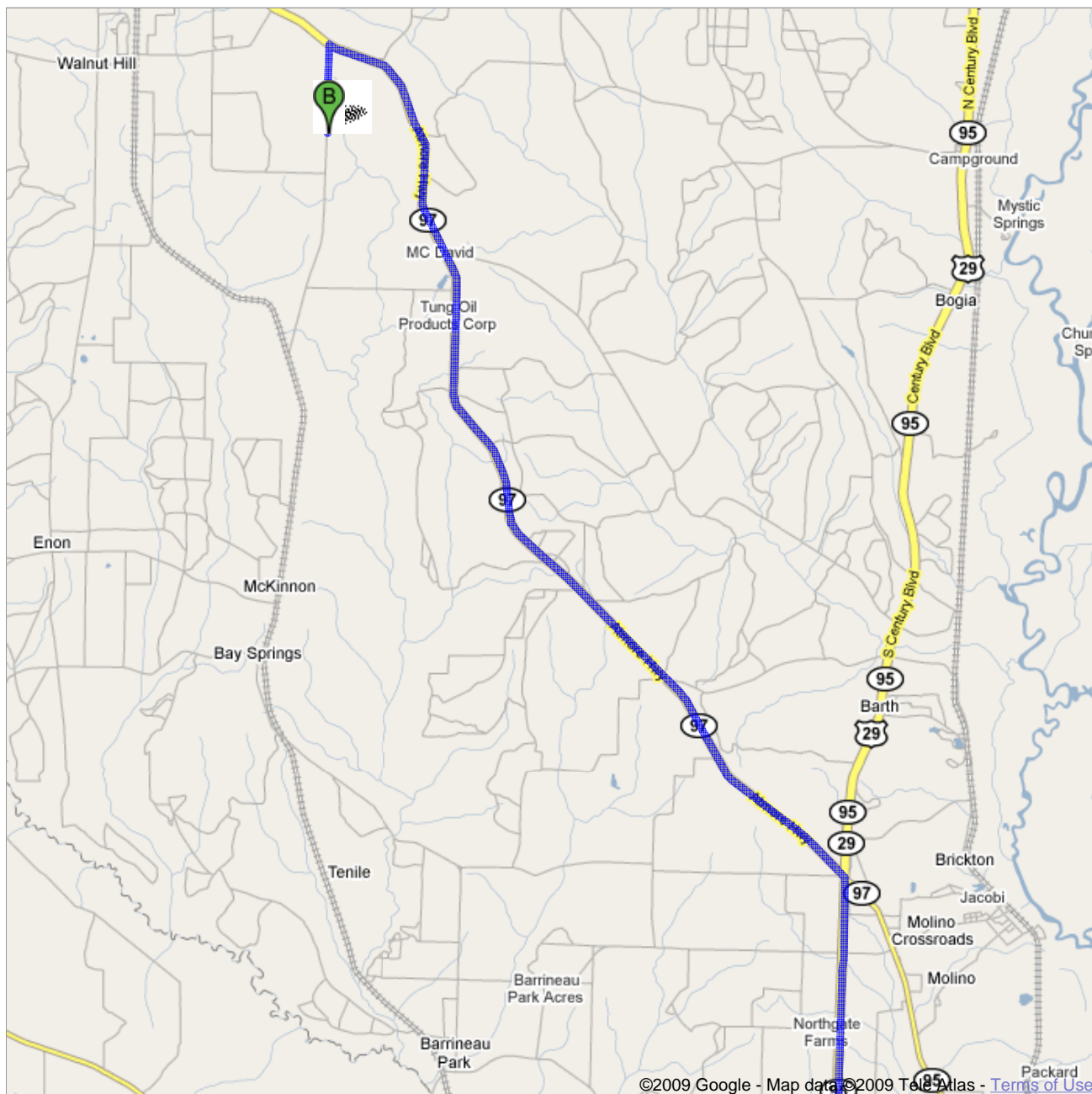





Directions to S Hwy-99/County Hwy-99






31.2 mi – about 50 mins


When going north on Hwy 29, you will turn left on Hwy 97 (Atmore Highway) at the Tom Thumb in Molino. After about 13 miles, you will pass the Walnut Hill Mennonite Church. About a half mile further, you will see Walnut Hill Farm Supply, a blue building on your left. Turn left there or S. Hwy 99. Steve's Farm will be 1.25 miles down Hwy 99 on your right.



©2009 Google - Map data ©2009 Tele Atlas - Terms of Use

 FL-95/Pensacola Blvd/US-29

- | | | |
|--|---|-----------------------------|
|  | 1. Head north on FL-95/Pensacola Blvd/US-29 toward W Detroit Blvd
Continue to follow FL-95/US-29
About 24 mins | go 15.0 mi
total 15.0 mi |
|  | 2. Continue on Hwy-29 N
About 2 mins | go 1.3 mi
total 16.3 mi |
|  | 3. Turn left at SR-97
About 9 mins | go 5.2 mi
total 21.6 mi |
|  | 4. Continue on FL-97
About 13 mins | go 8.4 mi
total 30.0 mi |
|  | 5. Turn left at S Hwy-99/County Hwy-99
About 4 mins | go 1.2 mi
total 31.2 mi |

 S Hwy-99/County Hwy-99

These directions are for planning purposes only. You may find that construction projects, traffic, weather, or other events may cause conditions to differ from the map results, and you should plan your route accordingly. You must obey all signs or notices regarding your route.

Map data ©2009 , Tele Atlas